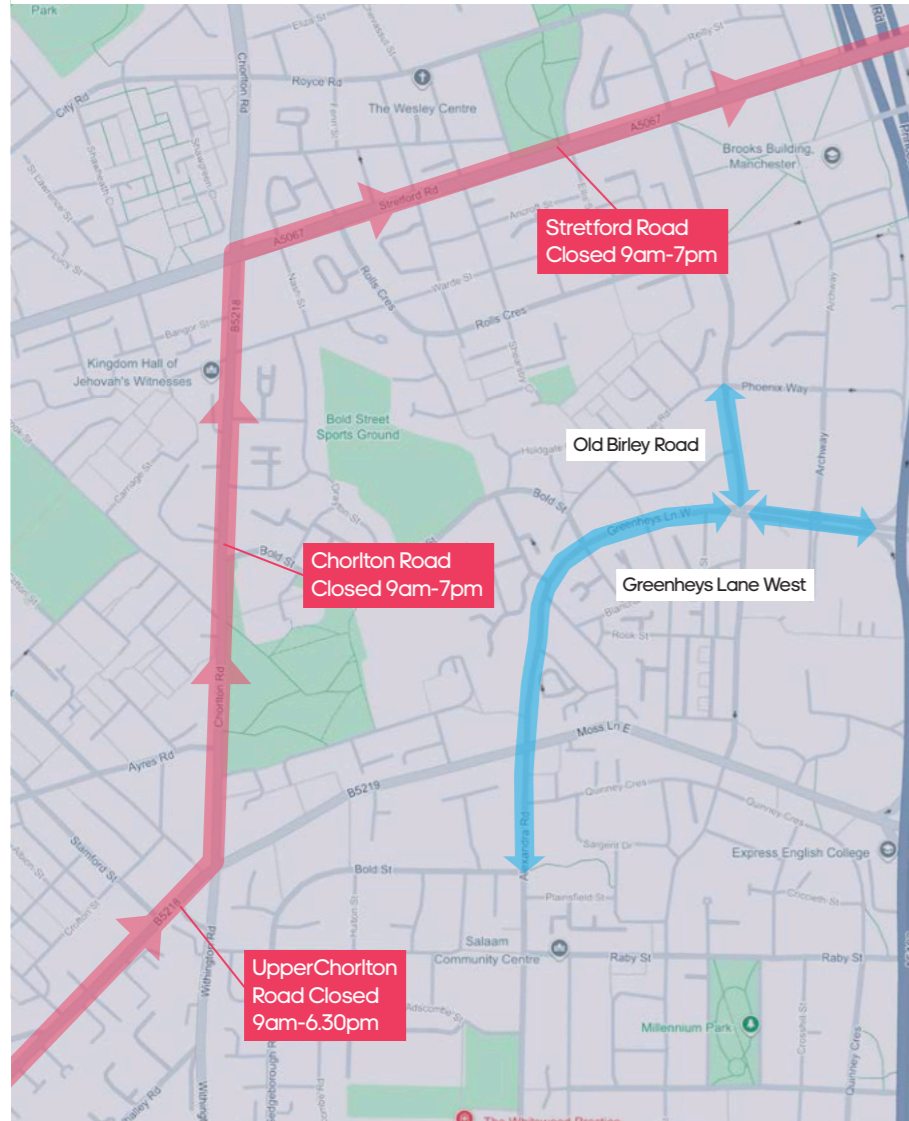
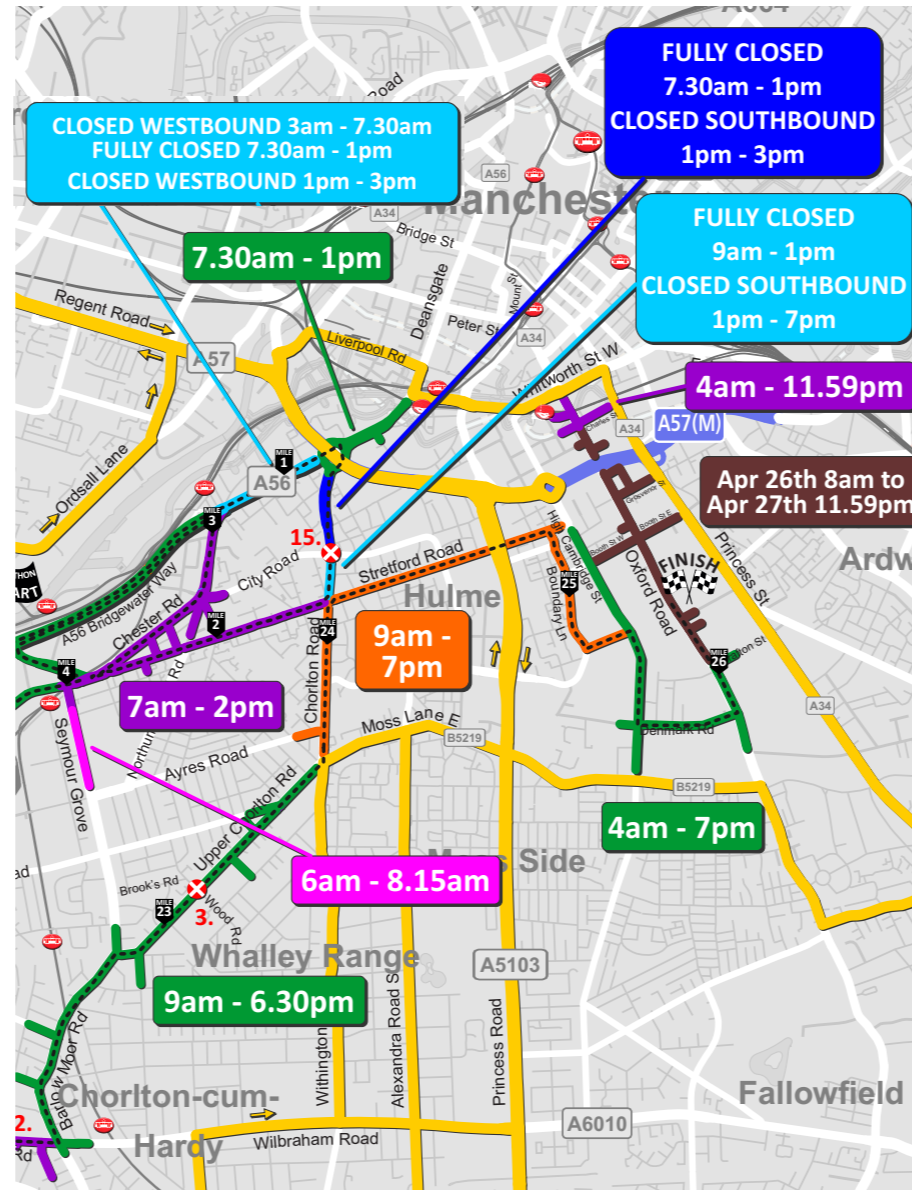


## For residents in the area bounded by Chorlton Road and Stretford Road

Entry and exit is possible via Old Birley Street on to Greenhays Lane West.



Run Route █ Traffic Escape Route █



**Please see the map above for road closures and their timings for your area.**

Included in this leaflet are access routes for specific areas located within the map above.

# FINISH LINE ROAD CLOSURES

## IMPORTANT ROAD CLOSURE INFORMATION FOR RESIDENTS AND BUSINESSES – NEW FINISH LINE SUNDAY 27 APRIL 2025

The 2025 adidas Manchester Marathon will see 36,000 participants take to the streets of Manchester & Trafford this April and will see an exciting change of a brand new finish line on Oxford Road.

turn onto Stretford Road, then right onto Boundary Lane, then Burlington Road, Lloyd St N, Denmark Road, before a left turn onto the finish straight on Oxford Road.

After leaving Chorlton and turning on to Upper Chorlton/Chorlton Road at approx. mile 23, participants will take a right

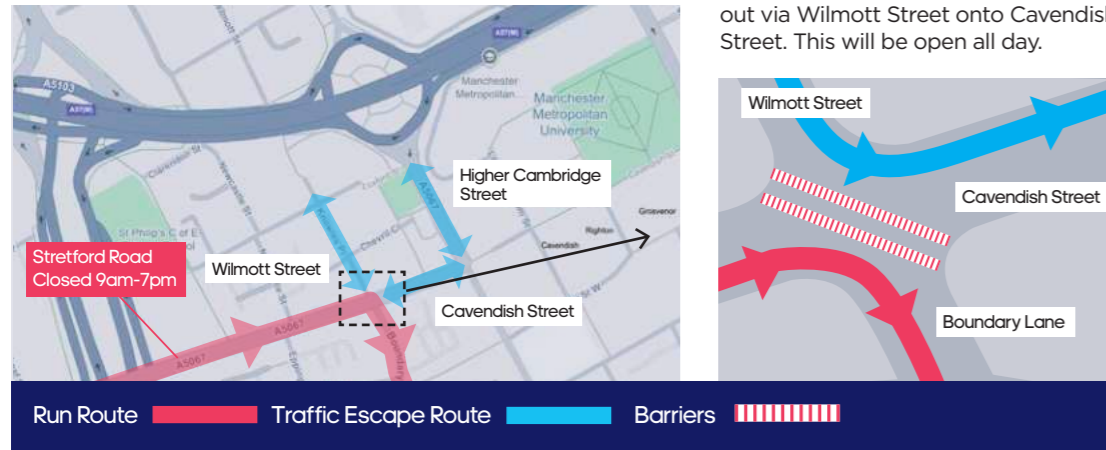
You are receiving this leaflet in addition to our standard Road Closures leaflet previously sent out as you are located near the new finish line.

Please visit [manchestermarathon.co.uk/road-closures](http://manchestermarathon.co.uk/road-closures) regularly in the lead up to the event for the most up to date information and detailed area maps. In some unavoidable circumstances access / egress timings may be delayed or different than stated. In this unlikely instance, we will do our best to communicate delays through the stewards in location. Thank you for your understanding and working with us to host this major event. Your generosity allows for thousands of participants to complete lifelong ambitions and raise millions for charity.

Please direct specific queries to [roadclosures@aso-uk.com](mailto:roadclosures@aso-uk.com).

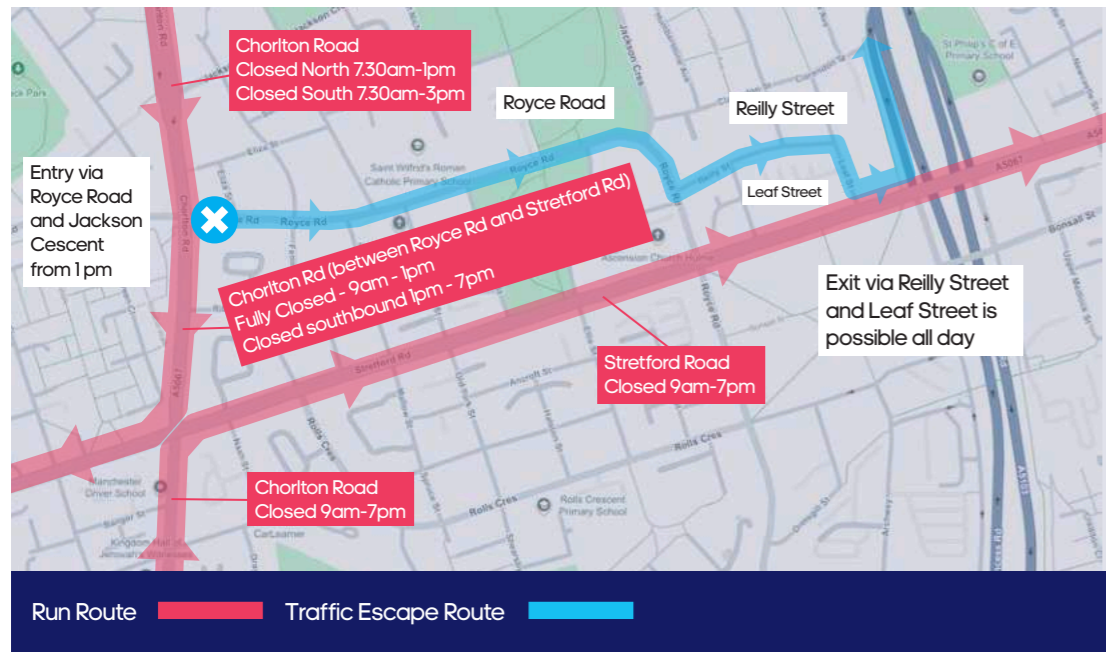
### For residents in the Loxford estate area

There will be a barriered off route to allow vehicle movement both in and out via Wilmott Street onto Cavendish Street. This will be open all day.



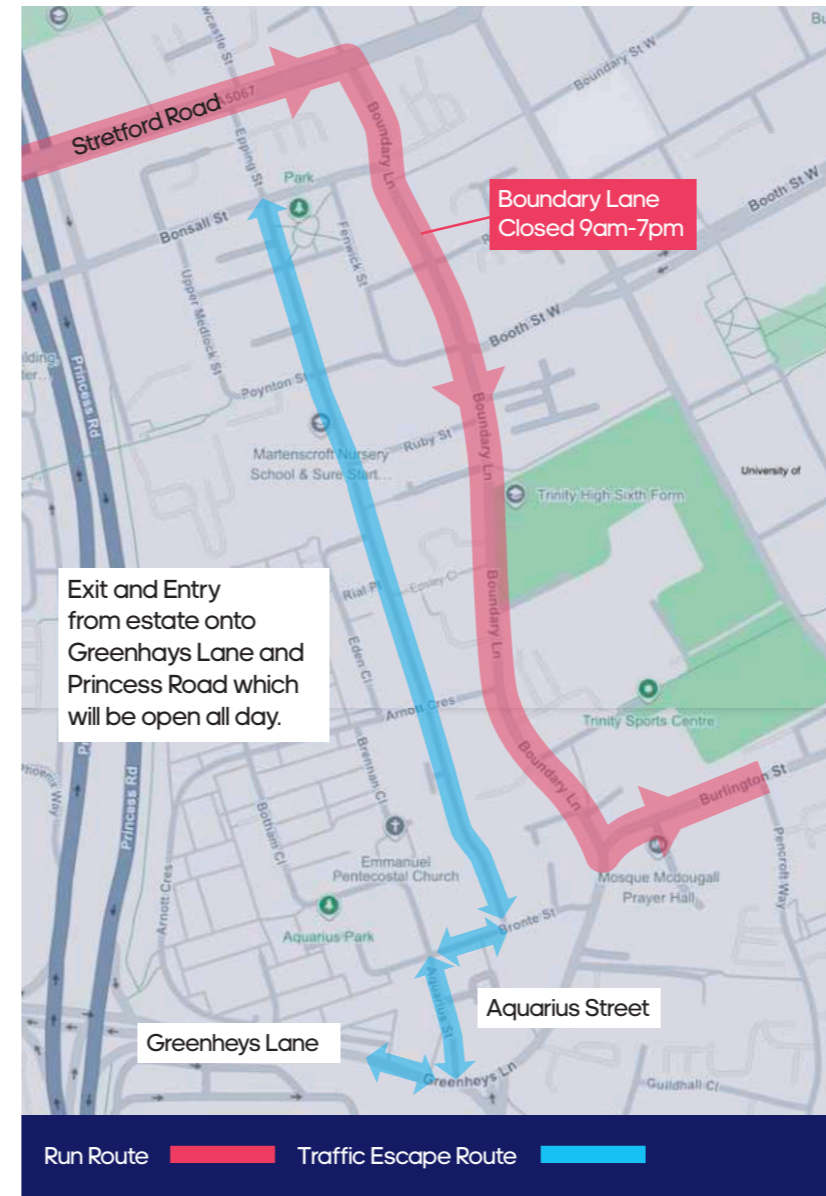
### For residents in the Hulme Park area

Please see the below EXIT route available out of the area which avoids the closed Chorlton Road and Stretford Road. This will be via Reilly Street, onto Leaf Street, onto a barriered off lane of Stretford Road, from which you will need to turn left to get onto Princess Road.



### For residents within the estate near Greenhays Lane

Please see the below route which can be used in both directions using Greenhays Lane and Princess Road. These roads are open throughout the day



### For residents in the area north of Denmark Road and bounded by Lloyd St North and Oxford Road

You will be able to leave the area heading west on Denmark Rd towards Princess Rd on the event closed roads during the following times: from when they close at 4am until 10.15am, and then again from 5.50pm until 7pm. At 7pm Denmark Rd and the section of Oxford Rd south of Denmark Rd re-open. Oxford Rd north of Denmark Rd will remain closed until 11.59pm.

